



Borough of Park Ridge

Township of River Vale

Borough of Woodcliff Lake

Borough of Hillsdale

Borough of Westwood

State of New York

Lake Tappan

PARKS

- 1) Washington Avenue Park
- 2) Oakes Park
- 3) Stone Point Park
- 4) Memorial Park
- 5) Borough Hall Park
- 6) Borough Golf Course
- 7) Little League Memorial Field
- 8) Chestnut Street Park
- 9) Lewe B. Stanaland Memorial Park

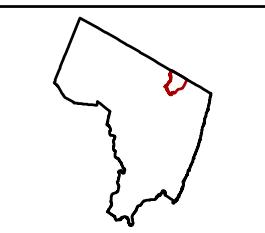
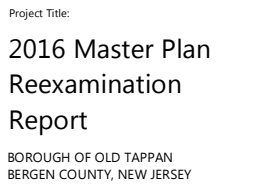
FUTURE PARKS (2006 Plan)

- 10) Perry Street Park
11) Sunden Park
12) Haring Park



PUBLIC SCHOOLS

- I) T. Baldwin Demarest School
II) Charles DeWolf Middle School
III) Northern Valley Regional High School
















H: National and State Registers of Historic Places
h: Sites of Historical Significance



Legend

-  State Boundary
 Borough Boundary
 Municipal Boundary

Land Use

- | | |
|---|-------------------------------------|
|  | Vacant |
|  | Residential (1-4 Family) |
|  | Multifamily |
|  | Farm (House) |
|  | Farm (Qualified) |
|  | Commercial |
|  | Office |
|  | Public School |
|  | Public |
|  | Church/Charitable |
|  | Water Utility Conservation Easement |
|  | Cemeteries |
|  | Other Exempt |
|  | Utilities |
|  | Waterbody |

| | | | | | | | |
|--|--|--|--|--|--|--|--|
| | | | | | | | |
|--|--|--|--|--|--|--|--|

Dwg. Title

Existing Land Use

Graphic Scale

0 500 1,000 2,000
Feet

JOSEPH H. BURGIS AICP
PROFESSIONAL PLANNER
NEW JERSEY LIC. NO. 2450

| | |
|-------------|-------------|
| Project No. | 3169.03 |
| Sheet No. | 1 of 1 |
| Date | 10/27/16 |
| Drawn | TB |
| Scale | 1" = 2,000' |

Dwg. No.
ELU
2016 COPYRIGHT BA - NOT TO BE REPRODUCED

Source 1: Municipal and State boundary data from NJDEP.
Source 2: Street centerlines data from NJDEP.
Source 3: Parcel data from NJGIN Warehouse, Bergen County.
Source 4: Waterbody data from NJDEP.